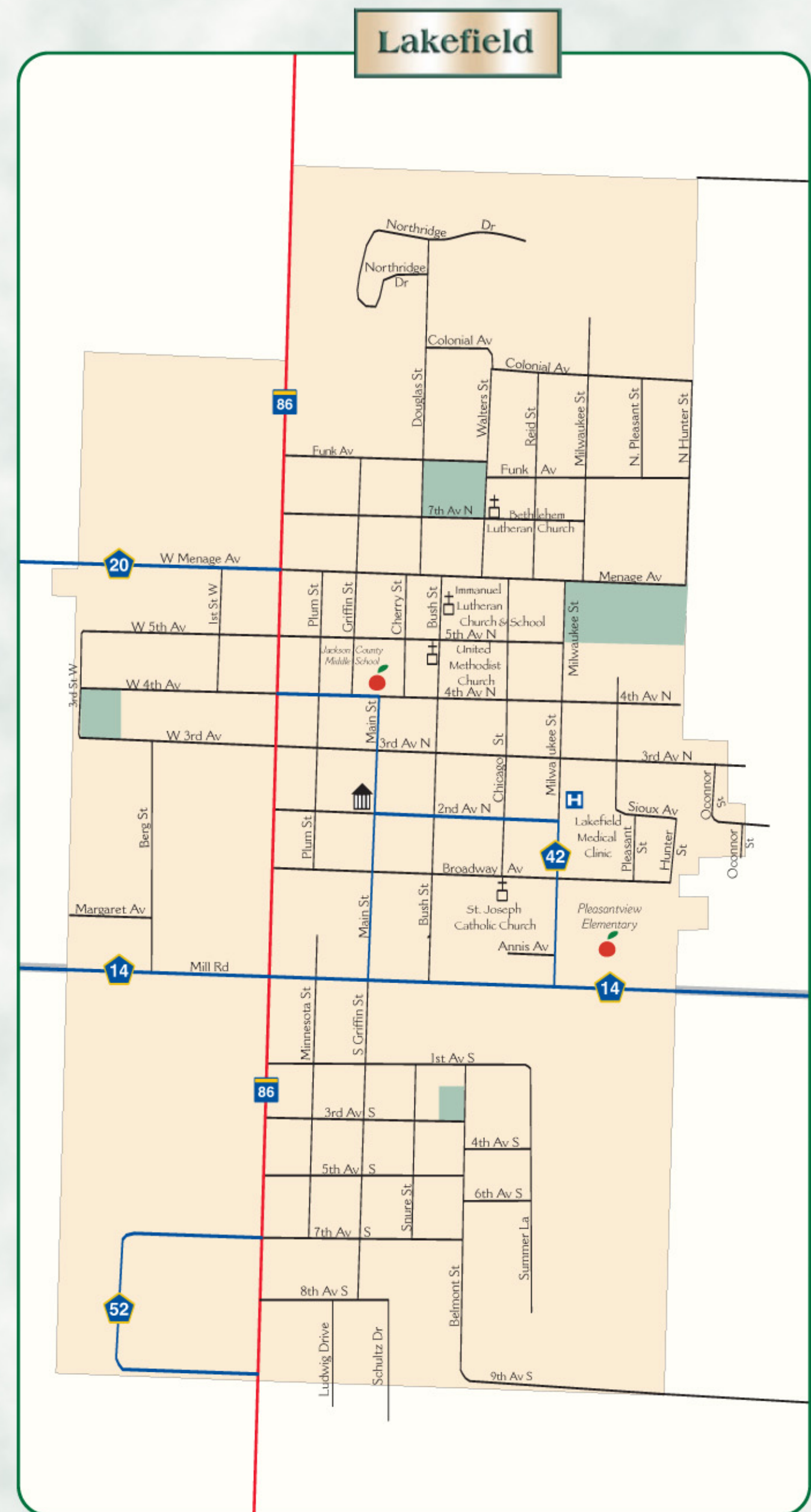
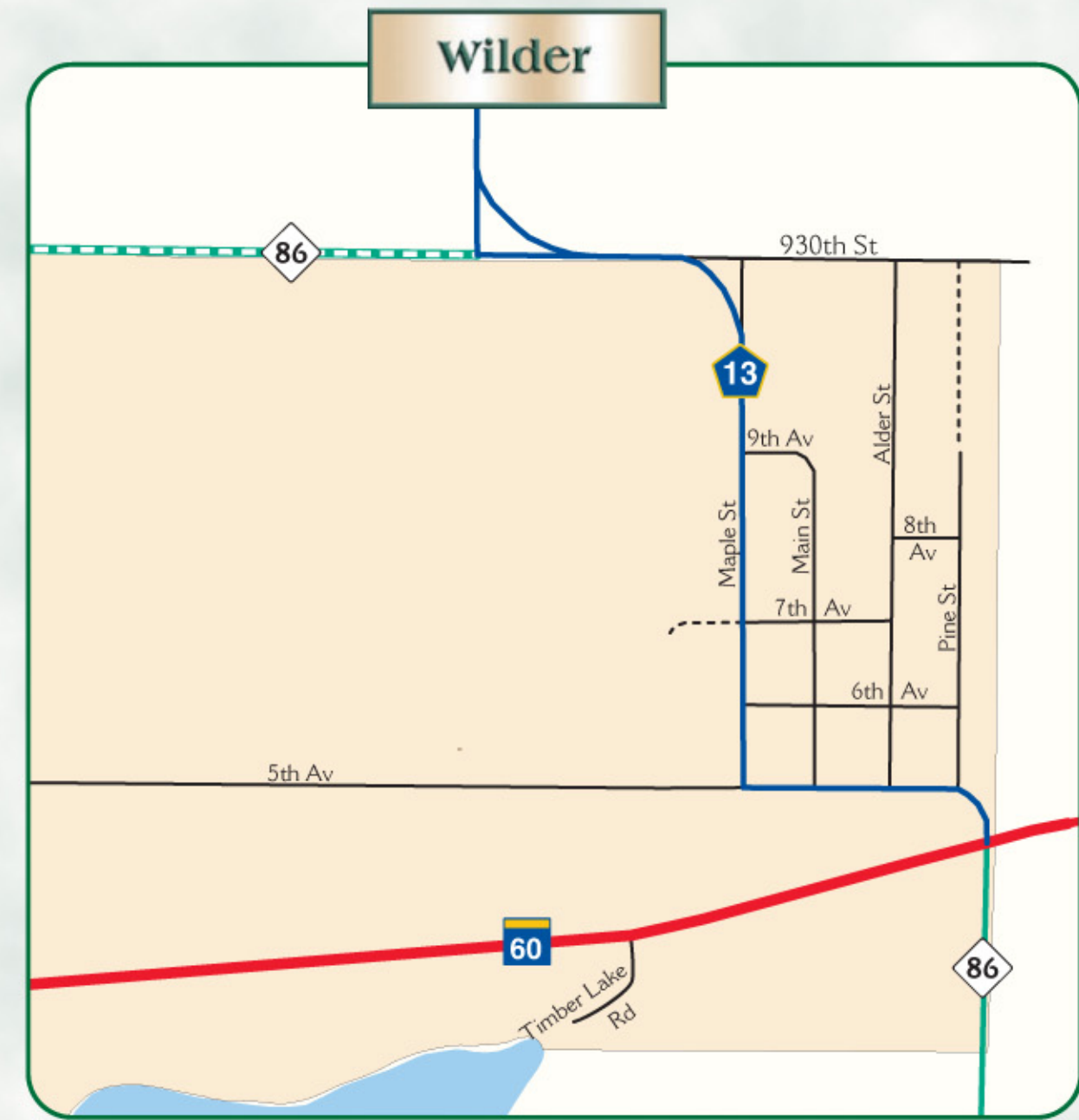
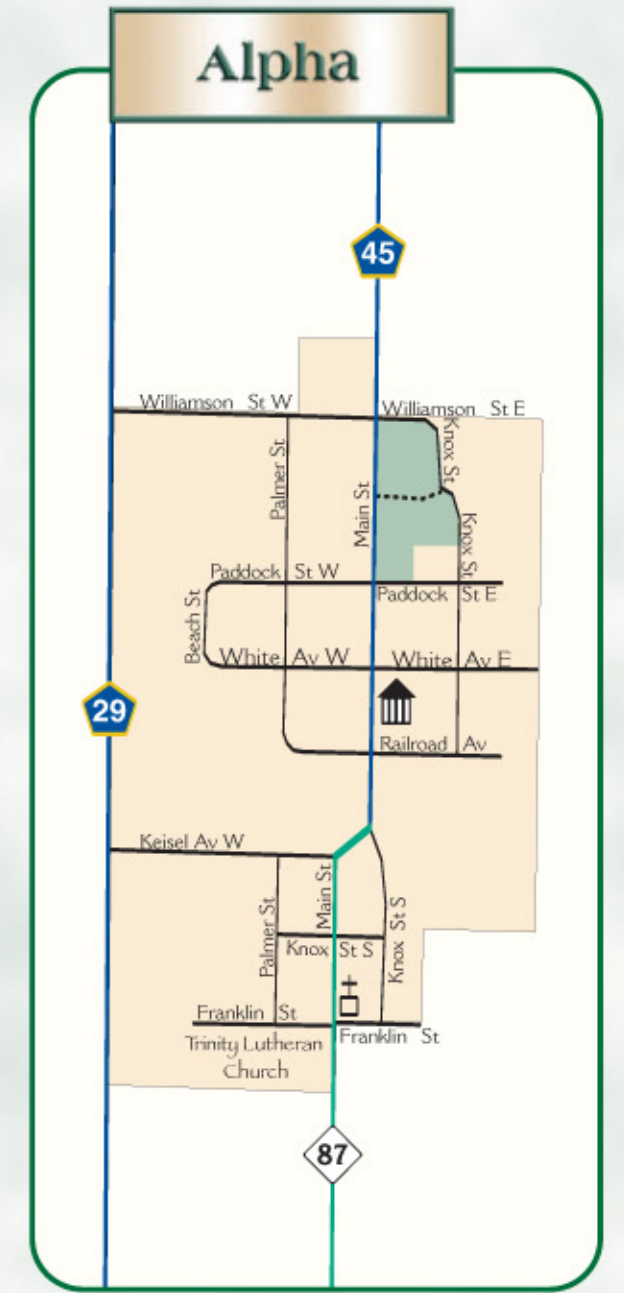
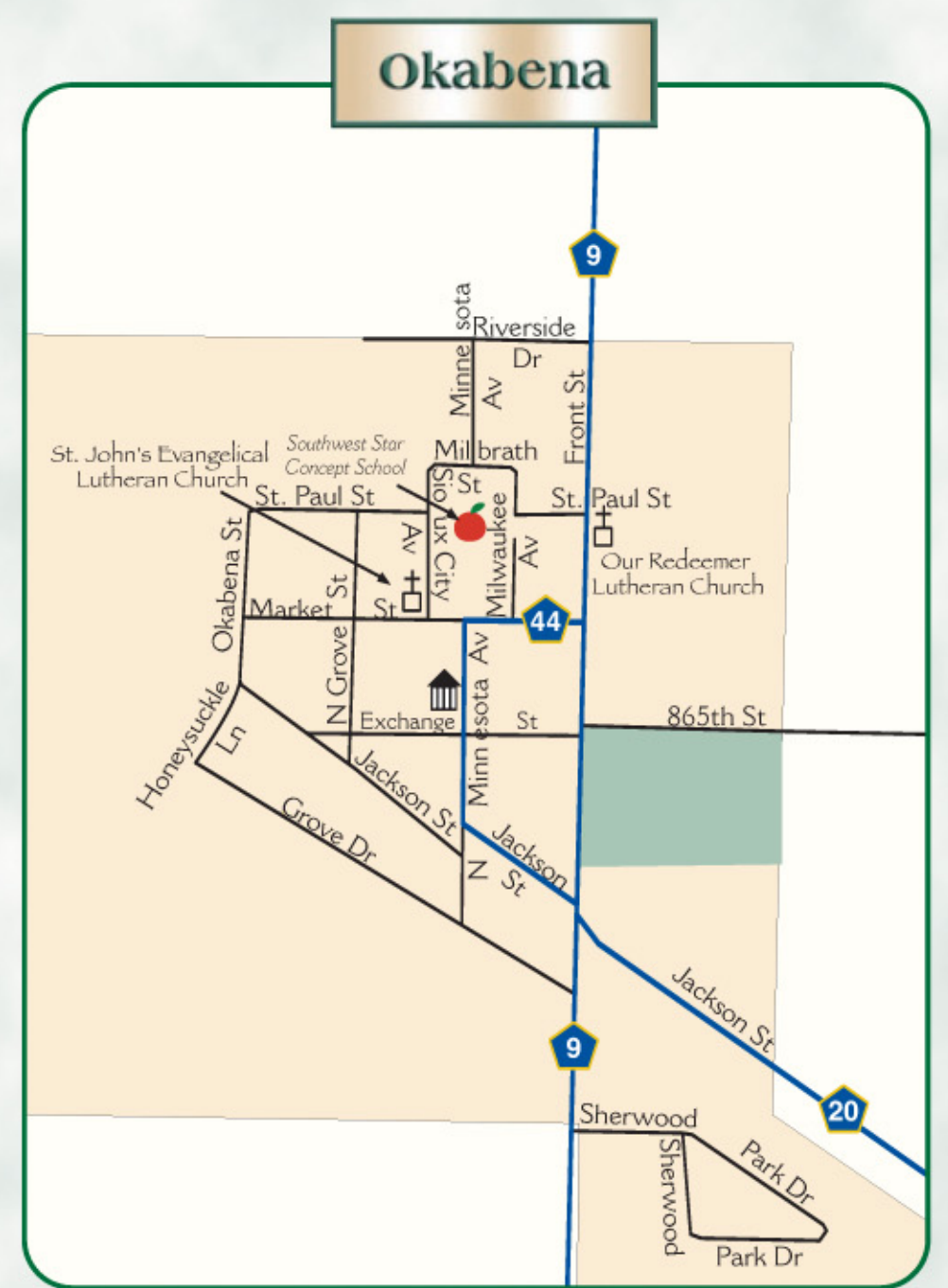


Jackson

Park Amenities

	Camp Streets	Shelter House	Play Area	Restrooms	Water	Play Ground	Observation Tower	Play Area
Sandy Point	X	X	X	X	X	X	X	X
Anderson	X	X	X	X	X	X	X	X
Brown	X	X	X	X	X	X	X	X
Robertson	X	X	X	X	X	X	X	X
Belmont	X	X	X	X	X	X	X	X
Obie Knutson	X	X	X	X	X	X	X	X
Community Point	X	X	X	X	X	X	X	X
Kilen Woods State Park	X	X	X	X	X	X	X	X



Street Index

Numbered Roads

- 10th Ave O 1-12
- 320th Ave A 1-12
- 329th Ave A 10
- 330th Ave B 1-12
- 340th Ave B 1-12
- 350th Ave C 1-12
- 360th Ave C 1-10
- 365th Ave C 8,11-12
- 370th Ave D 1-9
- 375th Ave D 1-2,10-12
- 380th Ave D 1,3-9
- 385th Ave D 10-12
- 388th Ave D 3
- 390th Ave E 1-10
- 400th Ave E 1-2,5-12
- 410th Ave F 2,7-12
- 415th Ave F 5-6
- 420th Ave F 1-12
- 425th Ave F 4
- 430th Ave G 1,4-12
- 432nd Ave G 5
- 435th Ave G 1
- 440th Ave G 2-12
- 440th St A-O 1
- 450th Ave H 1-12

- 460th Ave H 1-11
- 465th Ave H 11,12
- 467th Ave H 12
- 470th Ave I 1-11
- 475th Ave I 11
- 476th Ave I 12
- 480th Ave I 1-12
- 483rd Ave I 12
- 490th Ave J 2-12
- 500th Ave J 1-12
- 505th Ave J 1
- 510th Ave K 1-12
- 520th Ave K 1-12
- 525th Ave K 5-6
- 530th Ave L 1-12
- 532nd Ave L 7
- 535th Ave L 1,6-7
- 540th Ave L 1-3
- 550th Ave M 1-12
- 558th Ave M 9
- 560th Ave M 1-12
- 570th Ave N 1-12
- 578th Ave N 12
- 580th Ave N 1-12
- 590th Ave O 1-12
- 600th Ave O 1-12
- 602nd Ave O 8
- 700th St A-O 12
- 702nd St A-O 12

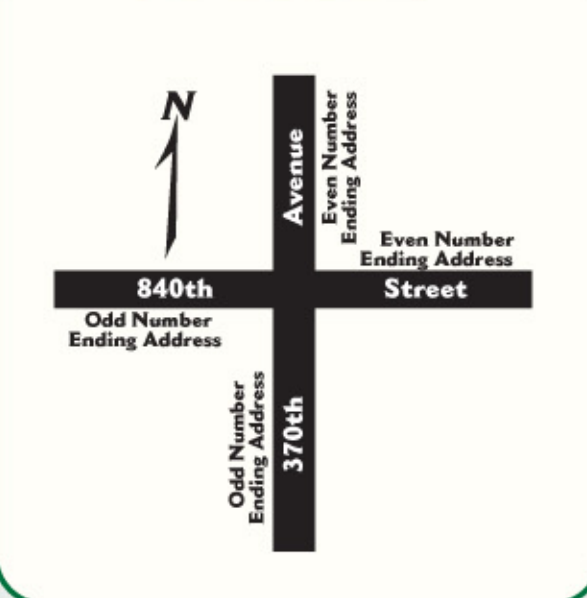
- 707th St O 12
- 710th St A-O 12
- 715th St G,N 12
- 718th St N 12
- 720th St A-E,H,N-O 12
- 725th St E-F,K 11
- 730th St A-O 11
- 735th St H,J,M 11
- 740th St B-O 11
- 745th St D,L 10
- 750th St A-O 10
- 755th St J 10
- 760th St A-O 10
- 765th St N-O 9
- 770th St A-L 9
- 780th St A-O 9
- 789th St M 8
- 790th St A-O 8
- 795th St J 8
- 800th St A-O 8
- 805th St K 7
- 807th St L 7
- 810th St A-O 7
- 813th St L 7
- 815th St H 7
- 820th St A-O 7
- 830th St A-O 6
- 840th St A-J,L-N 6
- 850th St A-O 5

- 860th St A-O 5
- 865th St D,J 4
- 870th St A-D,F,O 4
- 875th St D,J 4
- 880th St A-D,F,O 4
- 890th St A-D,F,O 3
- 895th St J 3
- 900th St A-O 3
- 910th St A-J,L-O 2
- 920th St A-E,G-O 2
- 930th St A-O 1
- CSAH 1 A 6-8
- CSAH 2 J 12
- CSAH 3 B 9-11
- CSAH 4 A-F 11, G-O 12
- CSAH 5 C 8-12
- CSAH 6 J-L 10
- CSAH 7 C 1-3,D 4
- CSAH 8 M-O 11
- CSAH 9 D 1-8,11-12,E 9-11
- CSAH 10 J-K 8
- CSAH 12 A-G 8
- CSAH 13 G 1
- CSAH 14 A-K 7,K-L 8,M-O 9
- CSAH 15 I 1-4
- CSAH 16 G-O 6
- CSAH 17 I 1,J 2-12
- CSAH 18 A-D 6
- CSAH 19 K 3-6
- CSAH 20 D-G, 4-6

- CSAH 21 L 1-3
- CSAH 22 L-O 5
- CSAH 23 M 8-10,N 11-12
- CSAH 24 A-C 3,D-F 2,F 3-4,G-J 5
- CSAH 25 M 12
- CSAH 26 O 4
- CSAH 28 K-L 4,O 3
- CSAH 29 N 1-2,O 3-12
- CSAH 30 J-N 3
- CSAH 32 A-D 2
- CSAH 34 A-L 9,L-O 8
- CSAH 36 L-O 1
- CSAH 38 L 8
- CSAH 51 M 8
- Co Rd 80 D 2
- Co Rd 61 A 3-5
- Co Rd 62 D-E 12
- Co Rd 63 A-B 4,C 4-7
- Co Rd 66 F-11
- Co Rd 67 F 9-11,G 6-8
- Co Rd 68 A-1 10
- Co Rd 69 G 12
- Co Rd 70 J-H 8
- Co Rd 72 O 6
- Co Rd 73 I 11,J 10
- Co Rd 74 D-F 6
- Co Rd 75 J 12
- Co Rd 76 K-L 5,L-O 4

- Co Rd 77 J 8
 - Co Rd 78 G 4
 - Co Rd 79 J 1-3
 - Co Rd 80 D 2
 - Co Rd 81 K 9-10
 - Co Rd 82 F 1-2
 - Co Rd 83 M 4-7
 - Co Rd 84 L-O 2
 - Co Rd 85 N 3-11,O 1-2
 - Co Rd 86 D-G 1,2
 - Co Rd 87 O 8
- ### Named Roads
- Highcroft Dr J 1
 - Industrial Pkwy L 8
 - Interstate 90 A-O 7,8
 - North Shore Dr J 1
 - Okabena Rd D-G, 4-6
 - Petersburg Rd L,M 9-12
 - Riverside Dr L 8
 - South Shore Dr J 1
 - State Hwy 264 A6
 - State Hwy 60 A 5,B 4,C 3,D-E 2,F 1
 - State Hwy 86 H 1-12
 - Us Hwy 71 J 1,K 2,L 3-12
 - Zeh Ave A 3-12

911 Grid



Map produced by



This map shows the Jackson County Emergency 911 / Rural Address Grid. The grid was designed to help emergency personnel get to a site as quickly as possible.

- Avenues are north-south routes and are numbers increasing from 310th Ave. in the west to 610th Ave. in the east. 310th Ave will be referenced as Zeh Ave. to correlate with Nobles County, and 610th Ave. as 10th Ave. with Martin County.
- Streets are east-west routes and are numbers increasing from 700th St. in the south to 940th St. in the north. 940th St. will be referenced as 440th St. to correlate with Cottonwood County.
- Every mile of road has 1000 numbers assigned to that segment with even numbers on the north side of streets and the east side of avenues.
- Each site is assigned a physical address that describes approximately how many miles it is from the southern county border and which side of the road it is on.